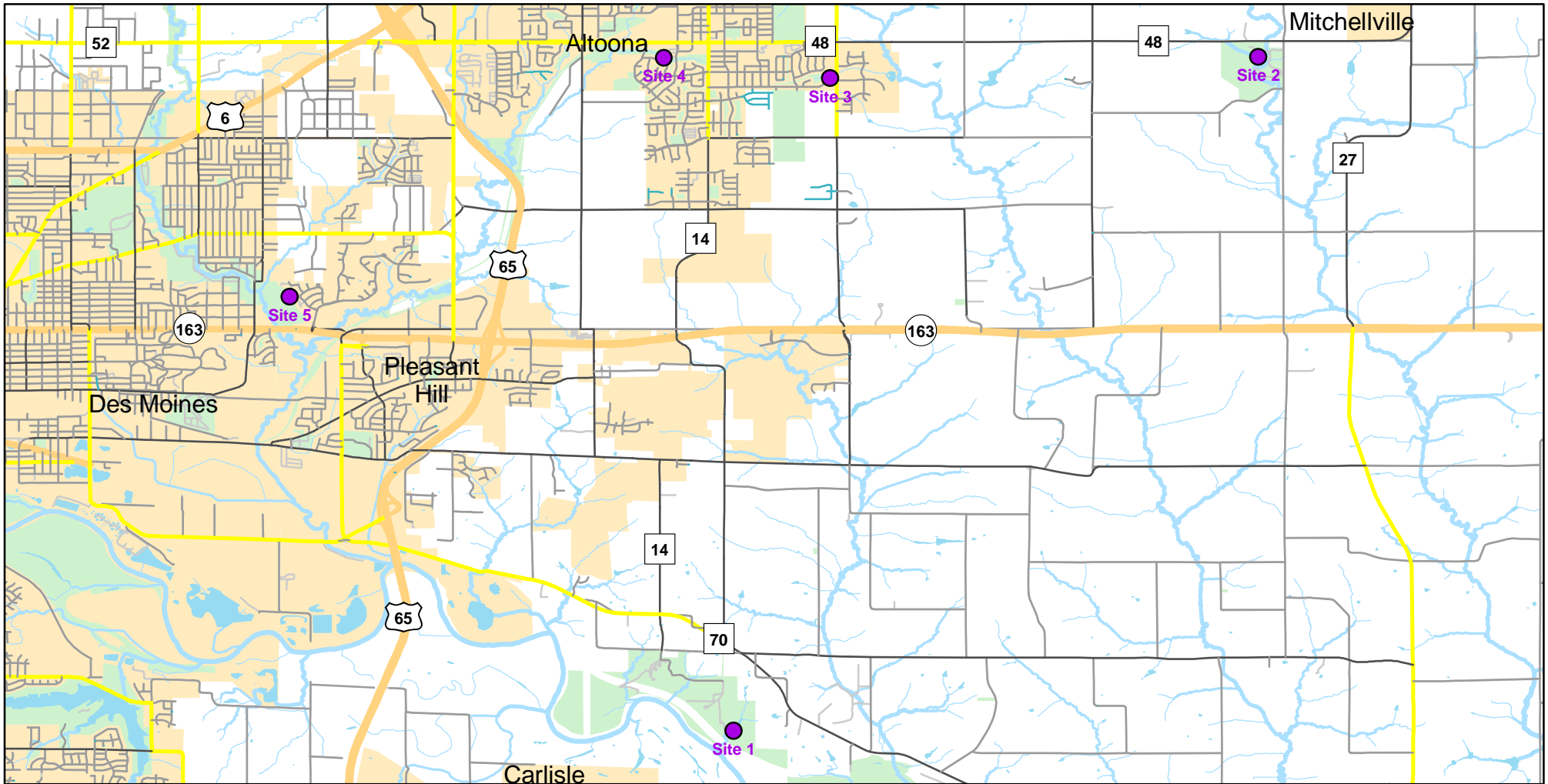




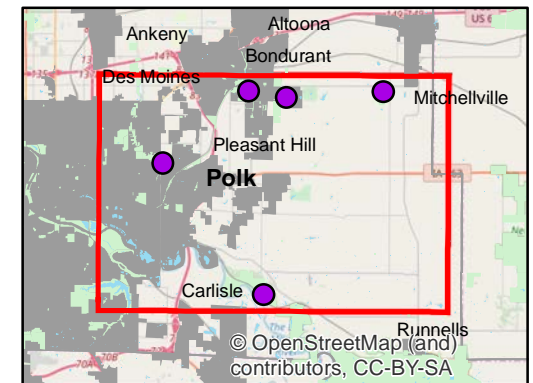
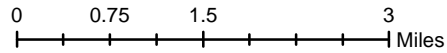
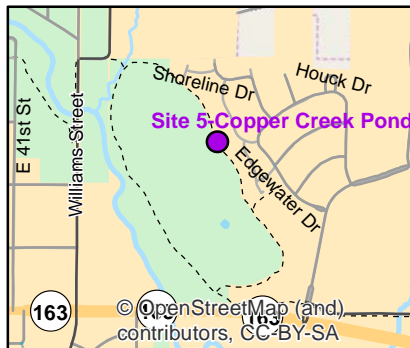
Volunteer Wildlife Monitoring Program (VWMP) Frog

Route ID: 252 County: Polk

Click for Google Maps to Site 1: <https://www.google.com/maps/dir/?api=1&destination=41.5397164138,-93.4607617743>



Enlarged View of Site 5

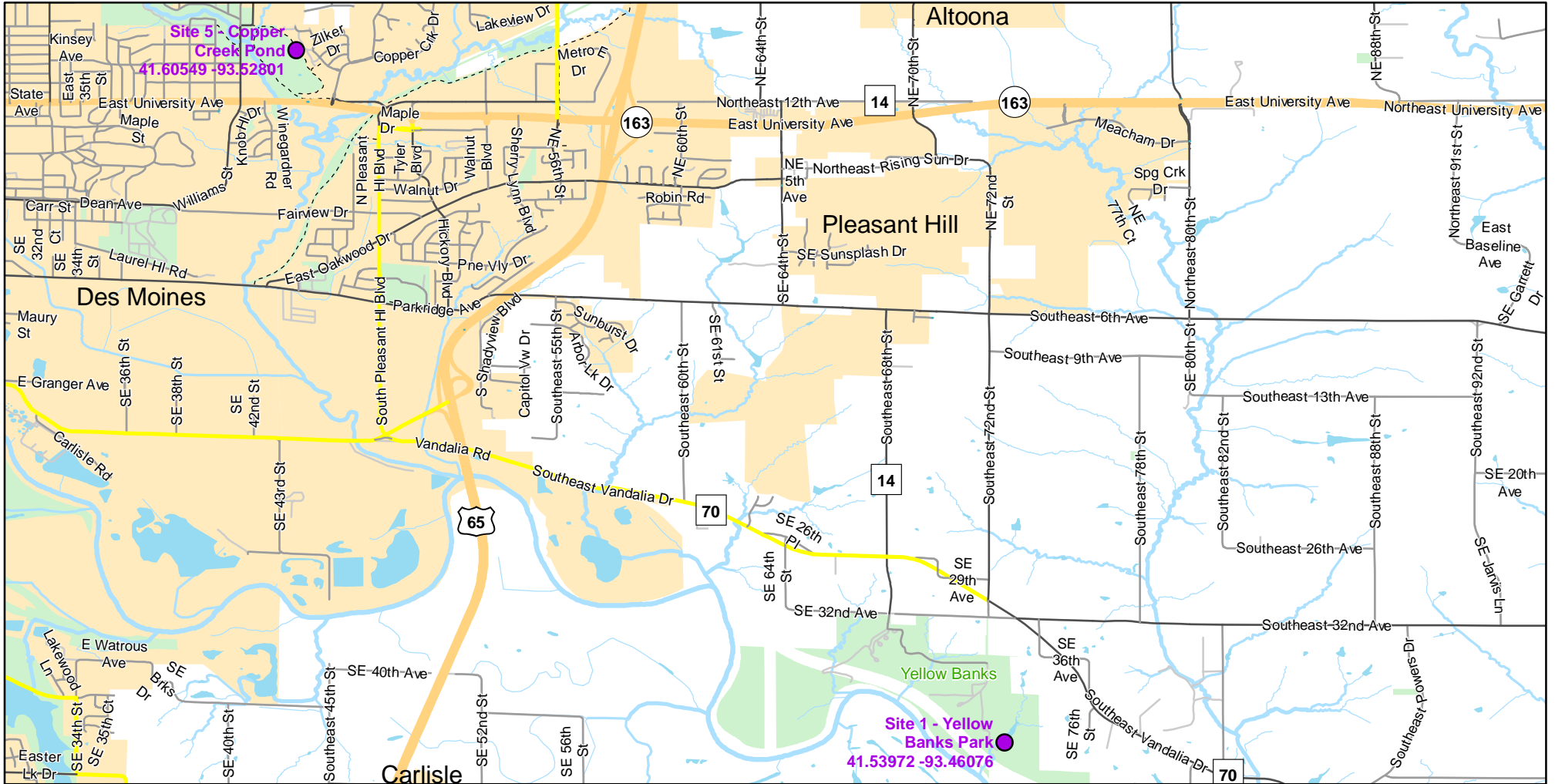




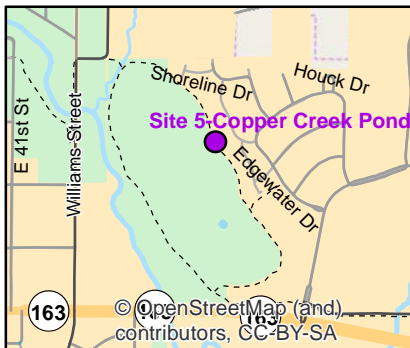
Volunteer Wildlife Monitoring Program (VWMP) Frog

Route ID: 252 County: Polk

Click for Google Maps to Site 1: <https://www.google.com/maps/dir/?api=1&destination=41.5397164138,-93.4607617743>

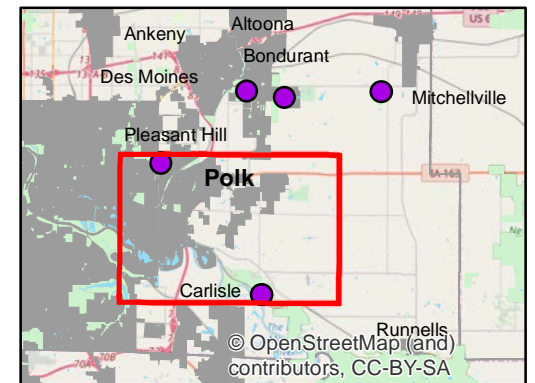
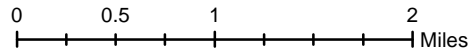


Enlarged View of Site 5



Legend

----- Trails

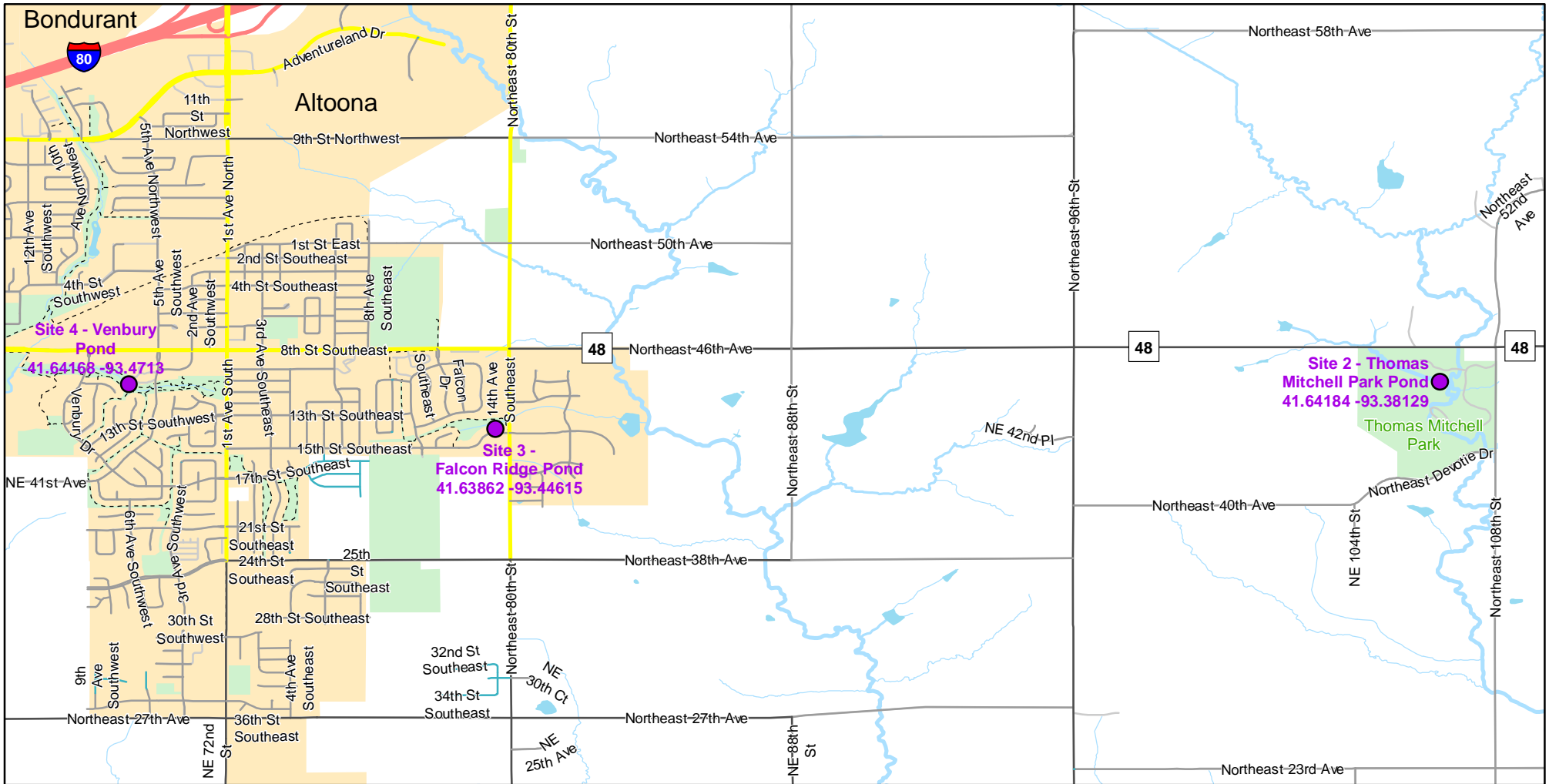




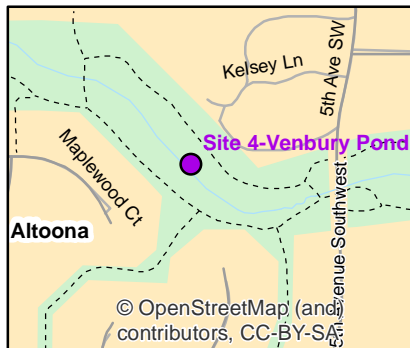
Volunteer Wildlife Monitoring Program (VWMP) Frog

Route ID: 252 County: Polk

Click for Google Maps to Site 1: <https://www.google.com/maps/dir/?api=1&destination=41.5397164138,-93.4607617743>

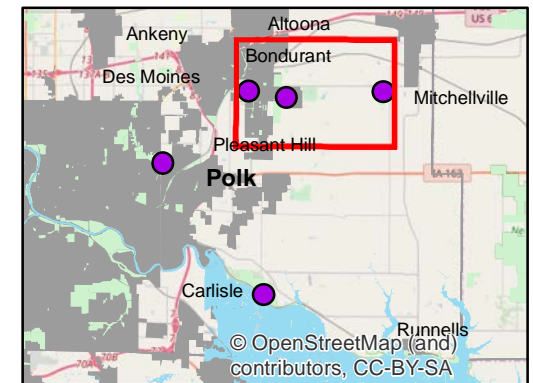
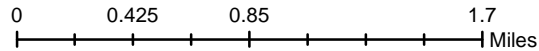


Enlarged View of Site 4



Legend

----- Trails





Frog and Toad Call Survey Route Description

Route ID **252**

Established: 2007

Site Number	Name	County	Latitude	Longitude	Directions
1	Yellow Banks Park	Polk	41.5397164	-93.4607618	Access road is off of SE 32nd Ave, south of baseball fields.
2	Thomas Mitchell Park Pond	Polk	41.6418348	-93.3812898	Pond at Thomas Mitchell Park: 4590 NE 108 St., Mitchellville, IA 50169
3	Falcon Ridge Pond	Polk	41.63862	-93.4461447	Small residential pond in SE Altoona. 10th Ave SE & 15th St SE Altoona, IA 50009
4	Venbury Pond	Polk	41.6416811	-93.4712976	Small pond on the west side of 5th Ave SW, just south of intersection with 8th St SE. Trails around pond
5	Copper Creek Pond	Polk	41.6054868	-93.528014	Pond off of Copper Creek Dr, parking on south side of pond